
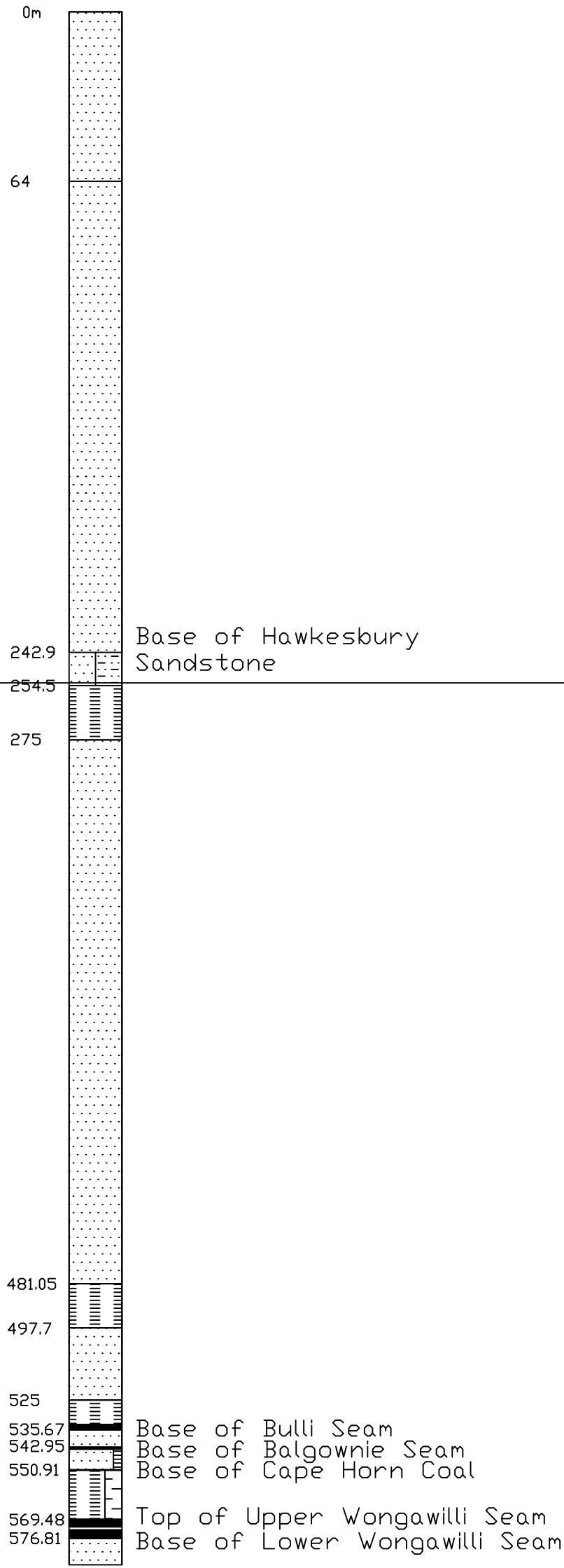


Datum 0m AHD

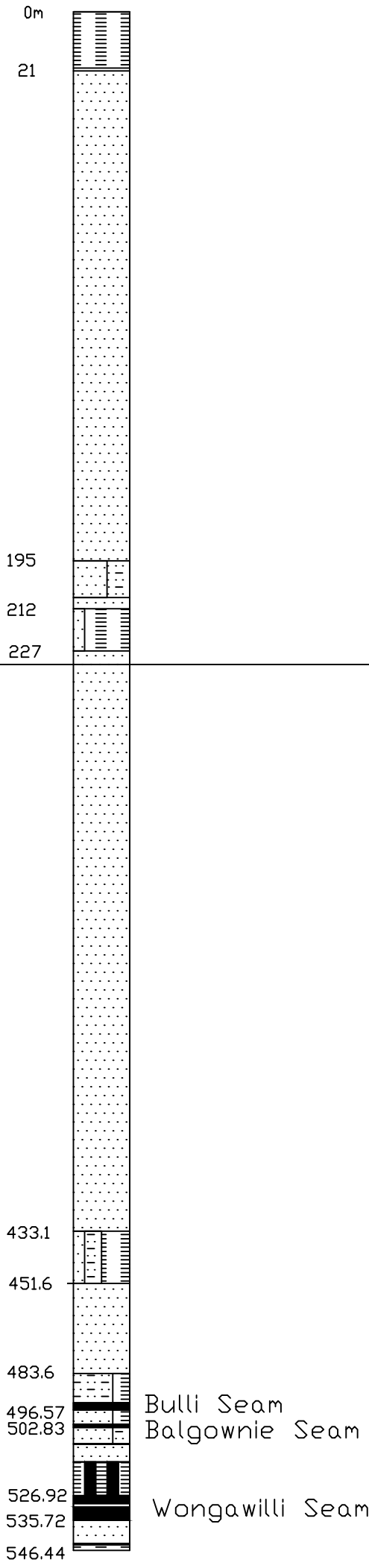
TNC036
MGA 277284.033
6215405.68
RL 231.25
Geophysics Correlated



TNC041
MGA 278542.27
6215620.21
RL 253.47
Geophysics Correlated



TNC035
MGA 279497.952
6213392.594
RL 231.762
Geophysics Correlated



LEGEND



			Dwg No. : TCC-1742/6	
Drawn by Survey	Checked M.Rundle	TAHMOOR COAL PTY LTD Tahmoor Colliery	Date 15/12/2014	Scale <i>As Shown</i>
TAHMOOR UNDERGROUND A GLENCORE Company			PLAN 6	
			SMP LW31 TO LW37	